

## A comparison of hill stream anuran diversity across two habitats in Kalakad-Mundanthurai Tiger Reserve: a pilot study

Chetana B. Purushotham<sup>1</sup>, Kaushalika Dharmadhikari<sup>2</sup> & Ramachandran Vivek<sup>3</sup>

<sup>1</sup> Agumbe Rainforest Research Station, Suralihalla, Agumbe, Thirthahalli Taluk, Shivamogga District, Karnataka 577411, India

<sup>2</sup> Sudakshina C, LIC Colony, Paud Road, Pune, Maharashtra 411038, India

<sup>3</sup> Ashoka Trust for Research in Ecology and the Environment (ATREE) Royal Enclave, Srirampura, Jakkur Post, Bengaluru, Karnataka 560064, India

Email: <sup>1</sup>chetana.puru11@gmail.com

India, one of the most populous countries, with an estimated population of 1.1 billion, also has the greatest amphibian species richness (321), endemics (180) and threatened species of all countries in the Indo-Malayan realm (Bain et al. 2005). According to the Global Amphibian Assessment (GAA) almost one-third of the world's 6,638 known amphibian species are listed as threatened or extinct. These declines are attributed to two major factors, habitat loss and fungal disease with possible contributions from introduced species, climate change and pollution (Beirne 2009). In the Western Ghats, one of the 34 global biodiversity hotspots (Mittermeier et al. 2005), endemic anurans are also at risk due to their specialised diet, habitat preferences and limited vagility (Gururaja

2002). While much focus still lies on bringing about clarity in the taxonomic aspects of this class of vertebrates, there exists a dearth of research centred around their ecology, behaviour, species assemblages and for some species, natural history.

In the neotropics, species

diversity and abundance have been found to vary under the influence of varied factors such as differences in litter fall rates, mast fruiting, heterogeneity within regions, breeding habitat constraints, and geological history (Allmon 1991) and also due to altitude, topography, and rainfall (Duellman 1999). Given that factors relating to environmental and habitat variation; both at a micro and macro level can influence the nature of anuran assemblages, our study aims at investigating the diversity and composition of anuran assemblages in hill streams within and across habitats in one mountain range of the southern Western Ghats. Questions that we put forth: (i) How do anuran assemblages vary across hill streams in two habitats with respect to species richness and diversity (ii) What



© Sandeep Das

Image 1. Tea plantation stream



Image 2. Primary forest stream

factors are likely to influence variations in these hill stream anuran assemblages within and across the two habitats?

**Methods:** This study was conducted in Kakachi, within the Kalakad-Mundanthurai Tiger Reserve (KMTR) spread over 895km<sup>2</sup> located in the Agasthyamalai ranges of Tamil Nadu. It is one of the most diverse among the protected areas in southern Western Ghats (Ganesh et al. 2009). A total of eight species of stream anurans are known to exist in the Agasthyamalai range (Vasudevan et al. 2004).

The two habitats chosen for the study were at a similar elevation of around 1200m but differed in other aspects such as vegetation, canopy cover, and average ambient temperature.

Forest stream (Image 1): The stream was located in a

primary evergreen forest of the *Cullinia*, *Aglaia*, *Palaquium* type (Ganesh et al. 1996), with an average canopy height of 30m with dense canopy cover (mean ambient temperature 22°C). The stream had an average width of 5m and was characterized by a sandy stream bed embedded with large boulders and rocks. Presence of fallen logs and rapids were also a regular feature of the stream.

Teaplantationstream (Image 2): This stream had an average width of 3m and ran alongside a road with tea plantations bordering it on either side. The vegetation adjoining the stream was composed of tall grasses and reeds on one side and overhanging *Ochlandra travancorica* thickets on the other side for nearly 70% of the stretch sampled (mean

ambient temperature 24°C).

**Field Survey:** We surveyed for stream anurans towards the tail end of the south west monsoon in the month of August, 2010 over a period of three consecutive days. Time constrained surveys were carried out using the line transect method (Parris et al. 1999). Two 450m long transects were selected, one in each habitat type. Two observers on either side of each stream transect for 2hr twice a day. This resulted in a total of 48 man hours of sampling. At every detection spatial variables (orientation of an individual from the surface of the water) and substrate (ferns, grass, green leaves, dead leaves, dead leaf packs, fallen logs, mossy rocks, crevices, rocks) were recorded. Species were identified using field keys by Daniel (2002), Dinesh et al. (2008); nomenclature after Dinesh et al. (2010).

**Data Analysis & Results:** Analysis of all the data collected was done using Microsoft Excel (Office 2007) and the statistical analysis software – PAST 2.00 (Hammer 2010).

Species richness and diversity across habitats: During 24hr of observation, a total of seven species were recorded in both the streams with a total of 160 individuals (Table 1). One-hundred-and-twelve individuals belonging to four genera (*Micrixalus*,





© Sandeep Das

Image 3. *Hylarana temporalis*



Image 4. Google Earth image of the primary forest stream

Table 1. Checklist of anurans encountered during the survey

	IUCN Status
<b>Bufonidae</b>	
<i>Duttaphrynus melanostictus</i>	LC
<b>Micrixalidae</b>	
<i>Micrixalus saxicola</i>	VU
<i>Micrixalus fuscus</i>	NT
<b>Nyctibatrachidae</b>	
<i>Nyctibatrachus aliciae</i>	EN
<i>Nyctibatrachus vasanthi</i>	EN
<b>Ranidae</b>	
<i>Hylarana temporalis</i>	NT
<b>Ranixalidae</b>	
<i>Indirana beddomii</i>	LC

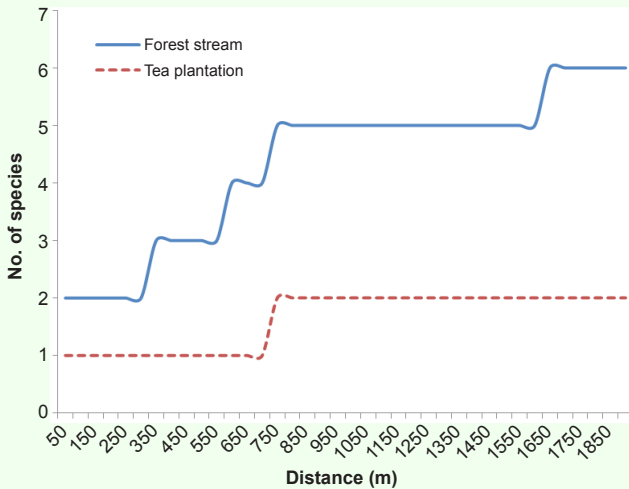


Figure 1. Species accumulation curve for the forest stream and tea plantation with sampling effort (distance sampled).

*Nyctibatrachus*, *Hylarana* and *Indirana*) were recorded from the forest stream while only 48 individuals belonging to two genera (*Hylarana* and *Duttaphrynus*) were recorded from the tea plantation stream. Only one of the seven species, *Hylarana temporalis* (Image 3) was found to be common to both the habitats.

The species accumulation curve for sampling effort (Fig. 1) has not reached an asymptote for the forest stream as opposed to a distinct plateau for the plantation stream after encountering just two species. The absence of a distinct asymptote in the forest stream suggests sampling was inadequate for this habitat.

Jaccard's Index was used to test for similarity in the two streams showed that the sites were 42% similar based on substrate availability ( $C_j = 0.428571$ ).

Indices used to compare

the two habitats for species richness showed that the forest stream not only had a higher species richness and diversity as compared to the tea plantation but also had a more evenly distributed community structure (Table 2).

Anuran assemblages: (a) Forest stream (Image 4): Anuran assemblages were quantitatively assessed in terms of habitat use by grouping them under broad habitat classes namely fern islands, still waters, rapids and rocky water pools (Fig. 2). Although *Micrixalus* (Image 5) was found to occur in all the habitat classes, it was most seen in rapids. *Nyctibatrachus* (Image 6) on the other hand was found to occur more in still waters and fern islands.

Further, a comparison between the four genera in the forest stream showed that rocks and dead leaf litter were used most often as compared

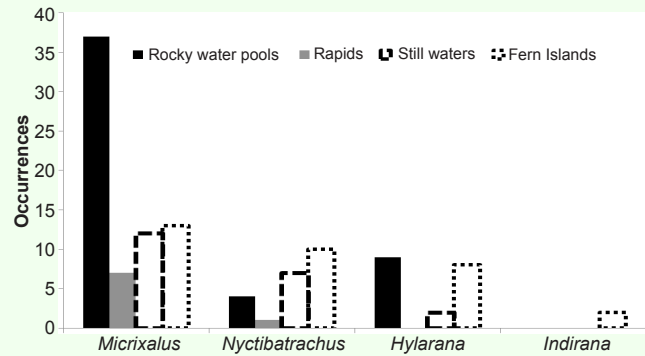


Figure 2. Habitat use across genera in the forest stream

to the rest of the substrate types available, namely fallen logs, soil, ferns, rocks etc.

Box plots were drawn to depict distance from the edge of water and vertical height above the surface of water for individuals of each genus. Most of the individuals were found to occur within 1m from the edge of the water with a few exceptions of individuals of *Hylarana* and *Micrixalus* occurring further inland. While individuals of *Nyctibatrachus* were found either submerged or at water level, *Micrixalus* and *Hylarana* were found at varied heights up to 1.5m from the surface of water (Figs. 3a & 3b).

(b) Tea plantation stream (Image 7): Only two genera *Duttaphrynus*, *Hylarana* were found in this habitat of which only one individual of *Duttaphrynus* was found. Among the 47 individuals of *Hylarana* 44% of them used grass and 35% used soil as their substrates over others.

Effect of disturbance in the Tea plantation: High levels of



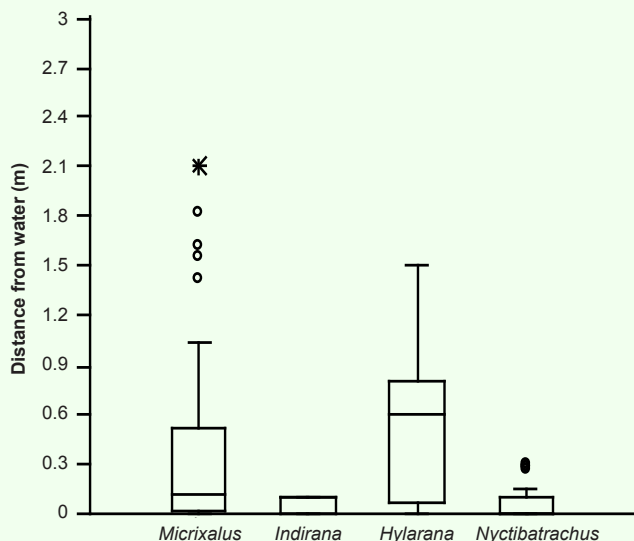


Figure 3a. A box plot showing the distance of individuals of each genus from the edge of the water

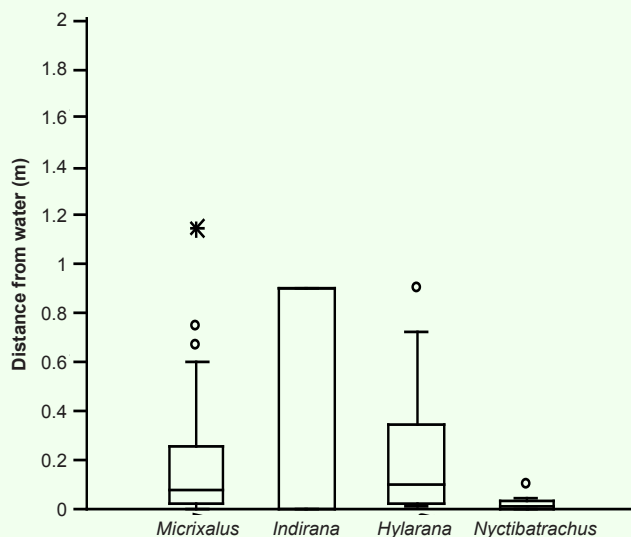


Figure 3b. A box plot showing the assemblage of individuals of each genus with respect to vertical distance above the surface of the water.



© Sandeep Das

Image 5. *Micrixalus fuscus*

human activity like washing clothes, vehicles & livestock and letting in grey water from neighbouring households in and around the start point of the transect had been qualitatively considered as a source of disturbance. A linear model was used to see the influence of these disturbances on

species abundance. It showed a high correlation between species abundance and their distance from the source of disturbance ( $y = ax+b$  where slope  $a = 0.056921$ ; intercept  $b = -8.8969$  ;  $r^2 = 0.075754$  ), the p value (0.4735) however was not significant.

Table 2. Diversity Indices showing a significant difference between the two habitat types.

Indices	Forest stream	Tea plantation stream
Species richness	6	2
Individuals	112	48
Shannon_H	1.423	0.1013
Simpson_1-D	0.7132	0.0408
Evenness_e^H/S	0.6913	0.5533

**Discussion:** Of the two habitats studied, the stream running through the primary forest had a higher species richness, species abundance and evenness, resulting in higher species diversity (Table 2). In this study we hypothesised there to be a difference in the diversity between the tea plantation (TP) and forested area (FP) however one this drastic is surprising.

Another study done in KMTR showed the amphibian





Image 6. *Nyctibatrachus cf. aliciae*



Image 7. Google Earth image of the tea plantation stream

assemblages in evergreen streams to be considerably different between two hills, separated by  $<2$  latitude in the same mountain range (Vasudevan et al. 2004). Our study however shows a considerable difference between assemblages in two streams in the same latitudinal area with varying land use.

It is interesting to note that individuals of *Hylarana* and *Duttaphrynus* encountered in the tea plantation area were not fully grown adults as in a similar study done on stream

amphibians which showed that juveniles of these species remain along the stream only for a brief period. They eventually disperse into the forests, which are their feeding grounds, and adults therefore, are rarely found along the streams (Krishna et al. 2005) had we conducted the survey one or two months earlier or after the time period chosen, even these individuals may not have been found in the plantation. Fluctuations in pH as well as other physical parameters of the water have known to influence the biology of amphibians (Warner et al. 1998). In this case however we can consider fluctuations arising as a result of the human induced disturbance only a possible explanation for the poor diversity in the stream as they were not quantified in the study.

Another possible factor to explain the difference in species diversity could be the substrate availability along the streams. Modifications in the microhabitat have known adverse effects on amphibians (Gururaja 2002). Changes in substrate availability could compromise on the availability of shelter, prey and egg laying sites. In this study we qualitatively assessed the variety of substrates used by the anurans at a microhabitat level. Of the 13 substrates that we identified 77% of them (leaf

litter, ferns, moss, boulders etc) were present in the forest stream while only 38% (grass, rocks, soil, etc.) were present in the tea plantation stream. A clear indication that land-use change has not only affected the vegetation but also changed the stream characteristics.

The short duration and scale at which the study was carried out can be considered as its short-coming. However, observations from our study give us reason to look at conservation and management of lotic water systems not just at a regional scale but at a more local one as well.

## References

- Allmon W.D. (1991).** A plot study of forest floor litter frogs, Central Amazon, Brazil. *Journal of Tropical Ecology* 7: 503–522.
- Bain, R., S.D. Biju, R. Brown, I. Das, A. Diesmos, S. Dutta, D. Gower, R. Inger, D. Iskander, Y. Kaneko, M.W.N. Lau, M. Meegaskumbura, A. Ohler, T. Papenfuss, R. Pethiyagoda, B. Stuart, M. Wilkinson & M. Xie (2005).** Amphibians of the Indomalayan Realm, 74 – 84. *In: Stuart, S.N., Hoffmann, M., Chanson, J.S., Cox, N.A., Berridge, R., Ramani, P. and Young B.E. eds. Threatened Amphibians of the World.* Lynx Ediciones, with IUCN - The World Conservation Union, Conservation International, and Nature Serve, Barcelona.
- Beirne, C., J. Escobar & A. Whitworth (2009)** Yachana Reserve Amphibian and Benthic Surveys. *Amazon Phase Report 092.*
- Daniel, J.C. (2002).** Bombay Natural History Society and Oxford University Press, Mumbai, *The book of Indian Reptiles and Amphibians.* i-viii+238pp.
- Dinesh, K.P., C. Radhakrishnan & G. Bhatta (2008).** A new species of *Nyctibatrachus* Boulenger (Amphibia: Anura: Nyctibatrachidae) from the surroundings of Bhadra Wildlife Sanctuary, Western Ghats, India. *Zootaxa* 1914: 45–56.
- Dinesh, K.P., C. Radhakrishnan, K.V. Gururaja, K. Deuti & G. Bhatta (2010).** A checklist of Amphibia of India. [http://zsi.gov.in/checklist/Amphibia\\_final.pdf](http://zsi.gov.in/checklist/Amphibia_final.pdf). Accessed on 23 August 2010.
- Duellman, W.E. (1988).** Patterns of species diversity in anuran amphibians in the American tropics. *Ann. Missouri Bot. Garden* 75: 79–104
- Ganesh, T., R. Ganesan, M.S. Devy & J. Pai (2009).** *Treasures on Tiger Tracks - A Bilingual Nature Guide to Kalakad-Mundanthurai Tiger Reserve.* Ashoka Trust for Research in Ecology and Environment (ATREE).
- Ganesh, T., R. Ganesan, M.S. Devy, P. Davidar & K.S. Bawa (1996).** Assessment of Plant Biodiversity at mid-elevation evergreen forest of Kalad Mundanthurai Tiger Reserve, Western Ghats, India. *Current Science* 71(5): 379-392.
- Gururaja, K.V. (2002).** Effect of Habitat Fragmentation on Distribution and Ecology of Anurans in Some Parts of



Central Western Ghats. PhD Thesis submitted to Kuvempu University, Shankaraghatta, 33-38pp.

**Hammer, Q., D.A.T. Harper, & P.D. Ryan (2001).** PAST: Paleontological Statistics software package for education and data analysis. *Palaeontologia Electronica* 4(1): 9.

**Krishna, S.N., S.B. Krishna & K.K. Vijayalaxmi (2005).** Variation in anuran abundance along the streams of the Western Ghats, India. *Journal of Herpetology* 15: 167–172.

**Mittermeier, R.A., P.R. Gil, M. Hoffman, J. Pilgrim, T. Brooks, C.G. Mittermeier, J. Lamoreux, & G.A.B. Fonseca**

**(2005).** *Hotspots Revisited: Earth's Biologically Richest and Most Threatened Terrestrial Ecoregions*, Conservation International.

**Parris, K.M. & M.A. McCarthy (1999).** What influences the structure of frog assemblages at forest streams? Centre for Resource and Environmental Studies, The Australian National University, Canberra ACT 0200, Australia. *Australian Journal of Ecology* 24: 495–502

**Vasudevan, K., A. Kumar & R. Chellam (2004).** Species turnover: the case of stream amphibians of rainforests in the Western Ghats, southern India. *Biodiversity and Conservation* 15: 3515–3525

**Warner, S.C. & W.A. Dunson (1998).** The effect of low pH on amphibians breeding in temporary ponds in North Florida. Fla. Game and Fresh Water Fish Comm. Tallahassee Report number GFC86-033: 88.

#### Acknowledgment

We would like to thank Jamsetji Tata Trust and ATREE for funding and logistic support Tamil Nadu Forest Department and Tamil Nadu Electricity Board for permissions and logistics. RV was supported through a fellowship by NORAGRIC (UMB). We would also like to thank the reviewers of JoTT for their constructive feedback.

**The Indian**  
**ALLIANCE FOR**  
**Zero Extinction**  
Pinpointing and conserving epicenters of imminent extinctions in India

Visit the Indian AZE website

We welcome you to join the Indian AZE.  
Contact: [zooreach@zooreach.org](mailto:zooreach@zooreach.org)

The Alliance for Zero Extinction prioritises species assessed as Critically Endangered and Endangered and found restricted to a single location, which receive no formal protection and are continuing habitat loss and degradation. These sites are extremely vital to ensure the existence of the AZE species. In addition, a new study shows that the value of ecosystem services such as water filtration, soil retention, and carbon sequestration of these sites far outweighs their destruction (on the order of billions of dollars).

The Indian AZE is intended to fulfil the following objectives:

**COLLABORATION** – Build a national network of biologists, conservation groups, land management experts, and nature tourism operators to help identify critical places using the AZE criteria (see [www.zeroextinction.org/selection.htm](http://www.zeroextinction.org/selection.htm)).

**IDENTIFICATION** – Identify all the ZERO EXTINCTION sites in the country; work with the global AZE network to include these sites on the global list.

**RECOGNITION** – Highlight those ZERO EXTINCTION sites that are already publicly protected, and consider extending official status to private reserves that include these sites.

**PROTECTION IN PARTNERSHIP** – Work with conservation groups and the private sector to create protected areas and develop carbon, watershed protection, and/or ecotourism projects at unprotected ZERO EXTINCTION sites to protect species and generate revenues.